



**STREET NAME INFORMATIONAL PACKET
FOR
LEON COUNTY AND THE CITY OF TALLAHASSEE FLORIDA**



July 2025

Prepared by:
*Leon County
Department of Development Support
and Environmental Management
Addressing Program*



*Leon County Department
of
Development Support and Environmental Management
Approved Streets*

DATE: August 1, 2025
TO: Distribution List
FROM: Lisa Scott, Leon County Addressing Program Coordinator
SUBJECT: *July 2025* Street Name Communications for Leon County and the City of Tallahassee Florida.

***LEON COUNTY NEW APPROVED
STREET NAME***

Located in Township and Section 11-26, 1N 1E – ***Fallschase Ph VII Public Subdivision.***

The following street names and address ranges are approved:

- ***Aubin Ct – with an address range of 1100 - 1184.***
- ***Babette Trl – with an address range of 300 – 330.***
- ***Feliciana Way – with an address range of 1200 – 1231.***
- ***Hestia Alley - with an address range of 4270 – 4289.***
- ***Lafourche Dr – with an address range of 4200 – 4301.***
- ***Tabasco Trl – with an address range of 4330 – 4380.***

Located in Township and Section 12-20, 2N 2E – **Summerhill Estates Public Subdivision** – The following new street names are approved for this development:

- ***Tavernier Trl*** - with an address range of 100 - 250.
- ***Bimini Way*** – with an address range of 7000-7099.
- ***Abaco Ter*** – with an address range of 300 – 325.

Located in Township and Section 21-04, 1N 1W - **Evelyn Hills Public Subdivision.** The new street name of ***Cardin Rd*** will be tracked as a publicly maintained street upon buildout. The new address range is 3800 -3880

***LEON COUNTY
STREET NAME CLARIFICATIONS***

Located in Township and Section 22-25, 1S, 2W – ***Horseman's Bluff Minor Modification*** approved under LSP21036 for the following:

- ***Martingale Ln*** – is now the primary entrance into the subdivision, and the range update is 100 – 250.
- ***Weymouth Dr*** – is no longer the entrance into the subdivision but now extend south off Martingale Ln.
- ***Pelham Ct*** - is officially rescinded.
- ***Kimblewick Way*** – no changes are occurring for this street name or address range.
- ***Hackamore Pl*** – no changes are occurring for this street name or address range.



CITY OF STREET NAME NOTIFICATIONS

*For more detailed information contact the City of Tallahassee's
Growth Management Department (TGM) at (850) 891-7100 or by email @ Addressing@talgov.com*

NEW STREET NAME APPROVED FOR THE CITY OF TALLAHASSEE

Located in Township and Sections 41-01 and 12, 1S 1W – “***Venom Dr***” – heading south off Rudy Hubbard Way has been officially named on the campus *of Florida A & M University*. The road is private and paved.

CITY OF TALLAHASSEE STREET NAME CLARIFICATIONS

Located in Township and Section 31-02, 1S 1W – Weldon Farms Public Subdivision the following street names have been officially approved:

- ***Boatmens Cir.***
- ***Boatmens St.***
- ***Brocat Ln.***
- ***Catnip Dr.***
- ***Everbloom Trl.***
- ***Forage Ln.***
- ***Weldon Farms Rd.***

CITY OF TALLAHASSEE STREET RENAMING NOTIFICATIONS

*The renaming information listed has been officially approved by the
Tallahassee of City Commission through the Tallahassee Growth Management Department*

Located in Township and Section 21-25, a segment of Branch Street from West Tharpe Street to West 10th Avenue has been renamed the “***Best and Brightest Way***”.

Campbell Street is now an honorary designation after the “***E. Lilyan Spencer Memorial Way***” and is in located in Township and Section 41-12.

Located in Township and Section 41-01, Okaloosa Street branching west off Althea Gibson Way to Keith Street has been renamed to “***Dr Carol Ryals Way***”.

Located in Township and Section 41-01 and 12, the segment of Osceola Street from South Adams Street to Althea Gibson Way has been renamed to “***Rudy Hubbard Way***”.



LEON COUNTY FL NEW STREET NAME NOTIFICATION MAP

Department of Development Support and Environmental Management
Addressing Unit

FALLSCHASE PH VII PUBLIC SUBDIVISION

Located in Township and Section
11-26, 1N 1E.

Aubin Ct.

With an address range of 1100 - 1184.

Babette Way.

With an address range of 300 - 330.

Feliciano Way

With an address range of 1200 - 1231.

Hestia Alley

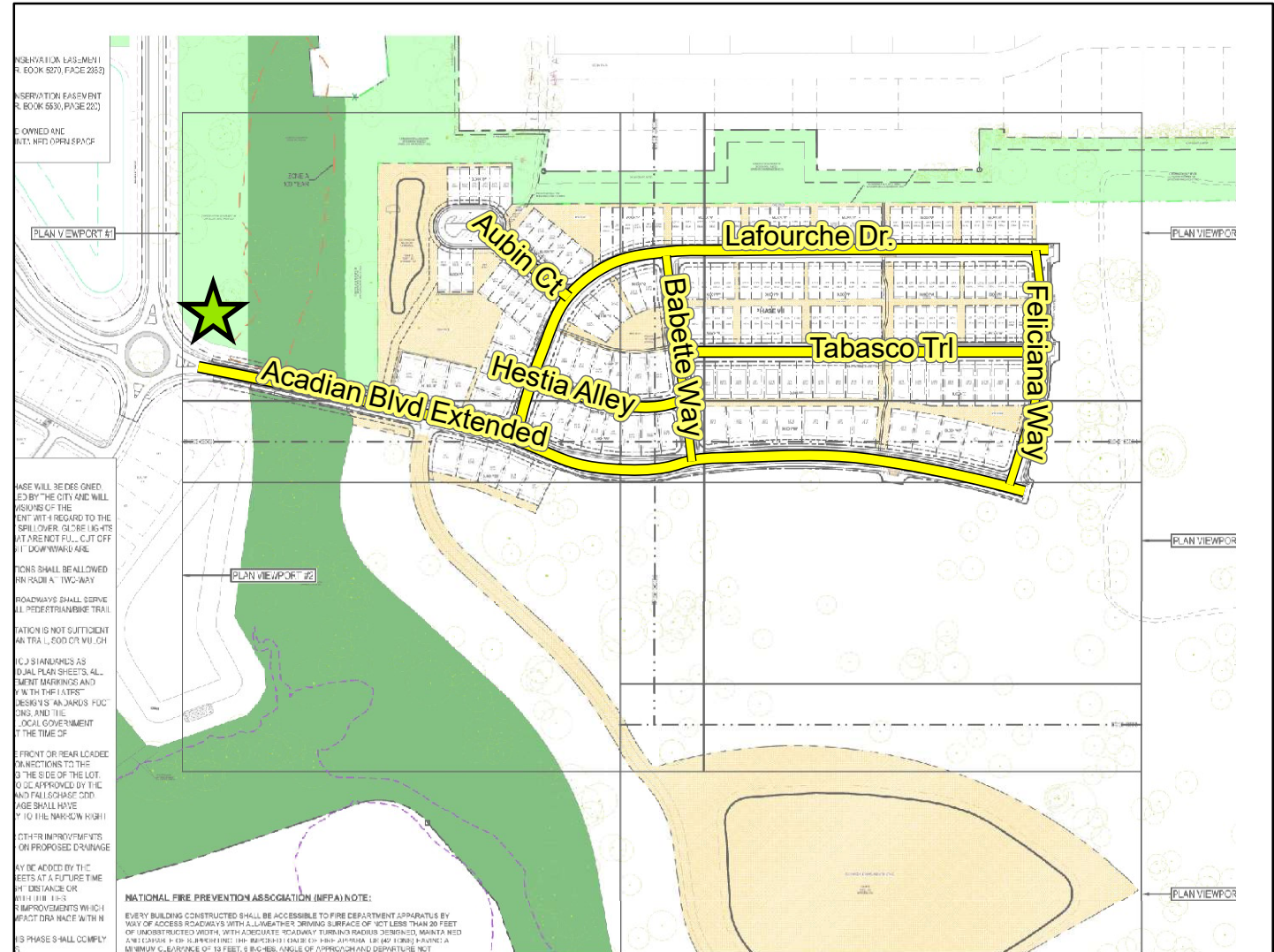
With an address range of 4270 - 4289.

Lafourche Dr.

With an address range of 4200 - 4301.

Tabasco Trl.

With an address range of 4330 - 4380.



Drawn by Leon County
Addressing Staff
June 2025
Renaissance Center - 2nd Floor
435 N. Macomb Street
Tallahassee, FL 32301
Phone: (850) 606-1300
Fax: (850) 606-1301



TE: This product has been compiled from the most accurate source data from Leon County, the City of Tallahassee, and the Leon County Property Appraiser's Office. However, this product is for reference purposes only and is not to be construed as a legal document or survey instrument. Any reliance on the information contained herein is at the user's own risk. Leon County, the City of Tallahassee, and the Leon County Property Appraiser's Office assume no responsibility for any use of the information contained herein or any loss resulting therefrom.



For street sign requirements contact Leon County Public Works Department, Sign Shop Division at (850) 606-1400.





LEON COUNTY FL NEW STREET NAME NOTIFICATION MAP

Department of Development Support and Environmental Management
Addressing Unit

EVELYN HILLS PUBLIC SUBDIVISION

Located in Township 11 and Section
21-04, 1N 1W

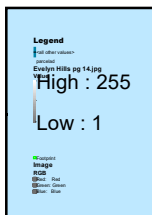
Cardin Rd.

With an address range of 3800 – 3874

*For street sign specifications and requirements
contact Leon County Public Works,
Sign Shop Division at
(850) 606-1400.*



Drawn by Leon County
Addressing Staff
June 2025
Renaissance Center - 2nd Floor
435 N. Macomb Street
Tallahassee, FL 32301
Phone: (850) 606-1300
Fax: (850) 606-1301



TE: This product has been compiled from the most accurate source data from Leon County, the City of Tallahassee, and the Leon County Property Appraiser's Office. However, this product is for reference purposes only and is not to be construed as a legal document or survey instrument. Any reliance on the information contained herein is at the user's own risk. Leon County, the City of Tallahassee, and the Leon County Property Appraiser's Office assume no responsibility for any use of the information contained herein or any loss resulting therefrom.





Street Name Clarification Map for Leon County FL.

Horseman's Bluff Subdivision in Township and Section 22-25, 1N, 2W


Martingale Ln - is now the entrance into this subdivision, with an address range increase to 100 - 250.

Weymouth Rd – will no longer be accessible from Horseman Association Rd but will now extend off Martingale Ln.

Pelham Ct - is officially rescinded effective immediately.

Kimblewick Way - no changes are occurring with this street name or address range.

Hackamore Pl - no changes are occurring with this street name or address range.



Drawn by Leon County Addressing Staff
June 2025
Renaissance Center, 2nd Floor
435 N. Macomb St.
Tallahassee, FL 32301
Phone: (850) 606-1300
Fax: (850) 606-1301



Leon Department of Development Support and Environmental Management Addressing Program



TE: This product has been compiled from the most accurate source data from Leon County, the City of Tallahassee, and the Leon County Property Appraiser's Office. However, this product is for reference purposes only and is not to be construed as a legal document or survey instrument. Any reliance on the information contained herein is at the user's own risk. Leon County, the City of Tallahassee, and the Leon County Property Appraiser's Office assume no responsibility for any use of the information contained herein or any loss resulting therefrom.

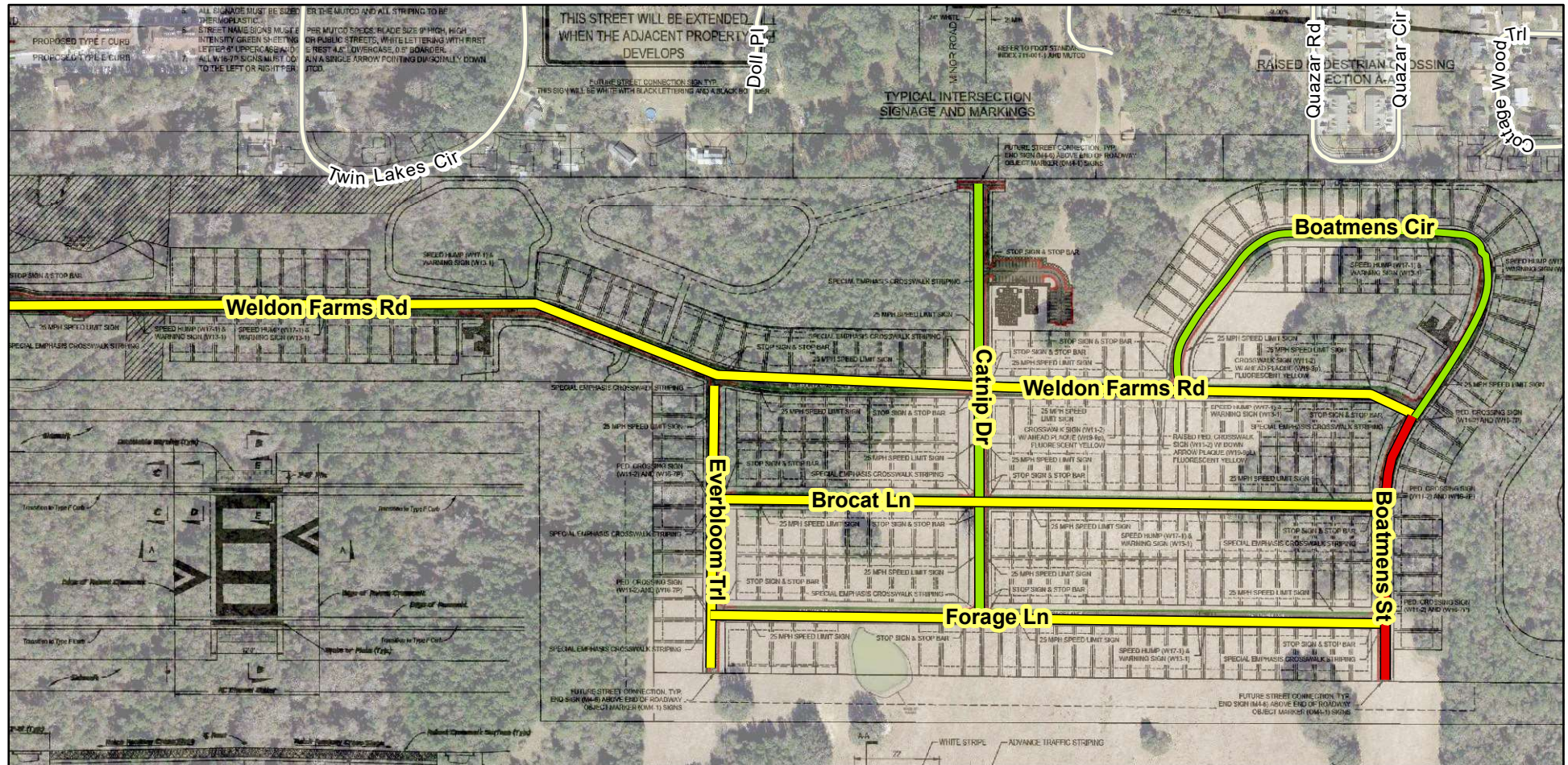


For street sign information contact Leon County Department Public Works Sign Shop Division at (850) 606-1400.



CITY OF TALLAHASSEE FL NEW STREET NAME NOTIFICATION MAP



Department of Development Support and Environmental Management
Addressing Unit



Weldon Farms Public Subdivision

Located in Township and Section 31 - 02, 1S 1E

1. Weldon Farms Rd.
2. Catnip Dr.
3. Boatmens Cir.
4. Boatmens St.
5. Brocat Ln.
6. Forage Ln.
7. Everbloom Trl.



TE: This product has been compiled from the most accurate source data from Leon County, the City of Tallahassee, and the Leon County Property Appraiser's Office. However, this product is for reference purposes only and is not to be construed as a legal document or survey instrument. Any reliance on the information contained herein is at the user's own risk. Leon County, the City of Tallahassee, and the Leon County Property Appraiser's Office assume no responsibility for any use of the information contained herein or any loss resulting therefrom.

For new address assignments contact
The City of Tallahassee Growth Management Department at Addressing@talgov.com



APPROVED BY
THE LEON COUNTY
DEPARTMENT
OF DEVELOPMENT SUPPORT
AND ENVIRONMENTAL MANAGEMENT
ADDRESSING PROGRAM


VENOM DR

In Township and Section 41-01, 1S, 1W
Extending off Rudy Hubbard Way
The roadway is private and paved.

For additional information and new address assignments
contact the City of Tallahassee Growth
Management Dept at: Addressing@talgov.com

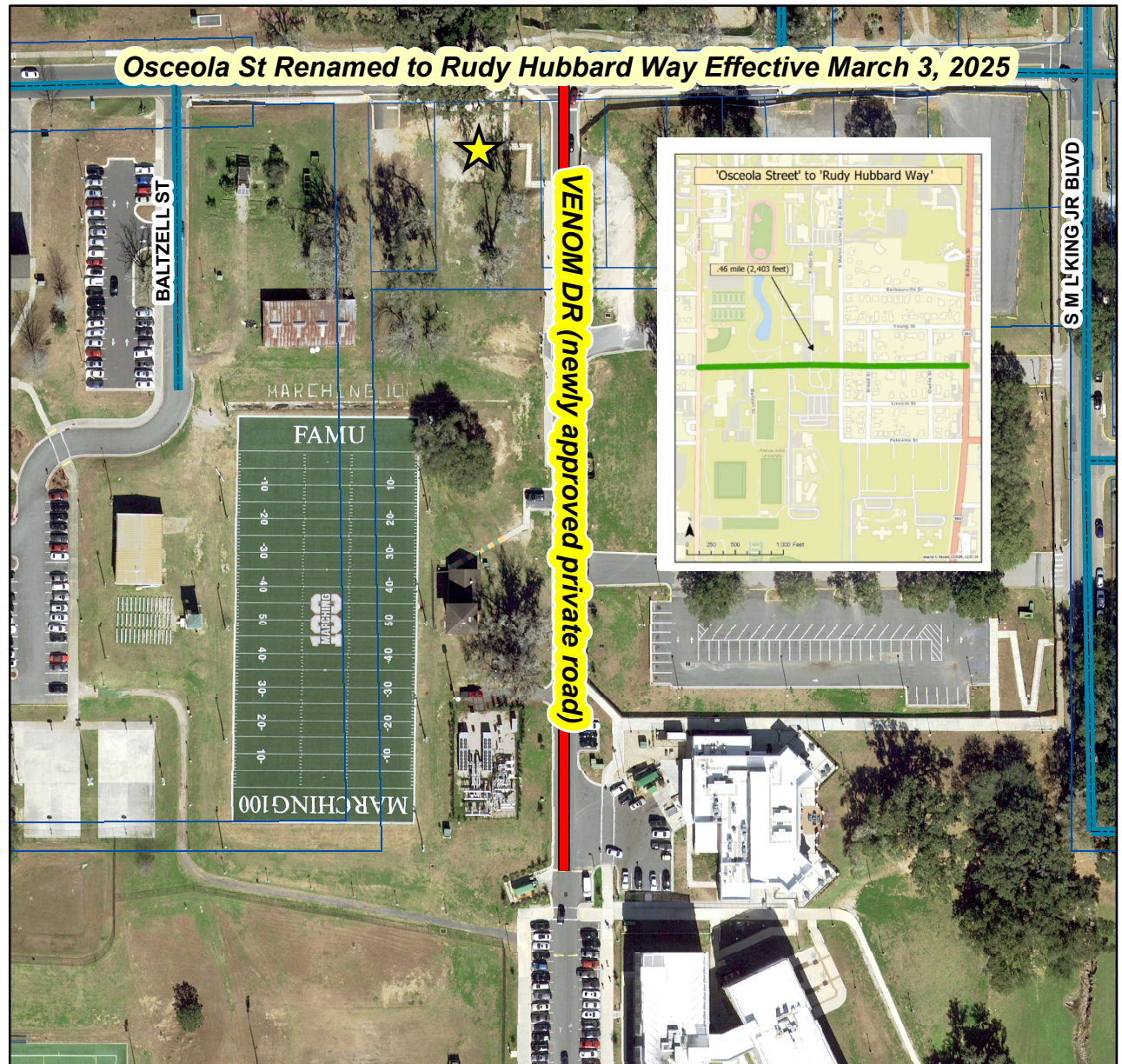


Drawn by Leon County Addressing Staff
July 2025
Renaissance Center, 2nd Floor
435 N. Macomb St.
Tallahassee, FL 32301
Phone: (850) 606-1300
Fax: (850) 606-1301



0.035 0.0175 0 0.035 Miles

THE CITY OF TALLAHASSEE NEW STREET NAME NOTIFICATION MAP



TE: This product has been compiled from the most accurate source data from Leon County, the City of Tallahassee, and the Leon County Property Appraiser's Office. However, this product is for reference purposes only and is not to be construed as a legal document or survey instrument. Any reliance on the information contained herein is at the user's own risk. Leon County, the City of Tallahassee, and the Leon County Property Appraiser's Office assume no responsibility for any use of the information contained herein or any loss resulting therefrom.



RESOLUTION NO. 25-R-17

A RESOLUTION OF THE CITY OF TALLAHASSEE, FLORIDA,
RE-NAMING BRANCH STREET FROM WEST THARPE STREET TO
WEST 10TH AVENUE TO BEST AND BRIGHTEST WAY
AND PROVIDING AN EFFECTIVE DATE.

WHEREAS, Section 9-98 of the Tallahassee Land Development Code provides for the re-naming of City streets; and

WHEREAS, the City of Tallahassee received a request to re-name the roadway currently known as Branch Street from West Tharpe Street to West 10th Avenue as shown on Exhibit A (the "Roadway"); and

WHEREAS, the request is to re-name the Roadway to Best and Brightest Way; and

WHEREAS, the City of Tallahassee has reviewed the request and finds that the Roadway should be re-named to Best and Brightest Way.

NOW THEREFORE, BE IT RESOLVED BY THE CITY COMMISSION OF THE CITY OF TALLAHASSEE, FLORIDA:

Section 1. The City Commission hereby declares and re-names the Roadway to Best and Brightest Way.

Section 2. City staff are directed to transmit a copy of this resolution to the United States Post Office, Leon County Development Support and Environmental Management, Tallahassee Police Department, Leon County Sheriff's Office, Emergency Management Agency, Tallahassee Fire Department, and Leon County Emergency Medical Services.

Section 3. City staff are authorized and directed to take any and all further action necessary to effectuate the intent of this Resolution.

Section 4. This Resolution shall take effect May 30, 2025.

ADOPTED by the City Commission of the City of Tallahassee this 16th day of April, 2025.



ATTEST:

By: _____

James O. Cooke, IV
City Treasurer-Clerk

CITY OF TALLAHASSEE

By: _____

John E. Dailey
Mayor

APPROVED AS TO FORM:

By: _____

Amy M. Toman
City Attorney

Exhibit A



RESOLUTION NO. 25-R-05

A RESOLUTION OF THE CITY OF TALLAHASSEE, FLORIDA, APPROVING THE HONORARY DESIGNATION OF CAMPBELL STREET IN TALLAHASSEE, LEON COUNTY, FLORIDA, AS “E. LILYAN SPENCER MEMORIAL WAY” AND PROVIDING FOR AN EFFECTIVE DATE.

WHEREAS, on December 11, 2024, the City of Tallahassee City Commission recommended an honorary designation of Campbell Street to E. Lilyan Spencer Memorial Way as shown on Exhibit A (the “Roadway”); and

WHEREAS, Eldis Lilyan Spencer was a lifelong Tallahassee resident born in 1905; and

WHEREAS, Eldis Lilyan Spencer graduated from Lincoln High School and earned a bachelor’s in mathematics with a special certification in administration and supervision from Florida A&M University; and

WHEREAS, in 1941 Eldis Lilyan Spencer was recruited to be the second Principal of Bond Junior High School (now Bond Elementary School) and during her 10 years as Bond’s Principal also served as the Athletic Director and coach for the boys’ and girls’ basketball teams; and

WHEREAS, Eldis Lilyan Spencer lived at 825 West Eugenia Street and was a very active member of the Bond community and served as the Chairperson of the women’s day program and was a longtime member of Fountain Chapel A.M.E. Church on Eugenia Street; and

WHEREAS, Eldis Lilyan Spencer served on the Leon County Negro Auxiliary Christmas Seal Sale Committee for year-round tuberculosis control and chaired the Negro Division of the March of Dimes campaign, raising more money for children with polio than any other division. She also played an integral role in establishing and served as the Treasurer for the Bond Community Credit Union; and

WHEREAS, Eldis Lilyan Spencer passed in Tallahassee on January 24, 1957, leaving a legacy of a dedicated community activist and champion of children’s education; and

WHEREAS, the request is to establish an honorary designation of the Roadway to E. Lilyan Spencer Memorial Way; and

WHEREAS, the City of Tallahassee has reviewed the request and finds that the Roadway should be established as an honorary designation to E. Lilyan Spencer Memorial Way.

NOW THEREFORE, BE IT RESOLVED BY THE CITY COMMISSION OF THE CITY OF TALLAHASSEE, FLORIDA:

Section 1. The City Commission hereby declares and honorarily designates the Roadway to E. Lilyan Spencer Memorial Way.

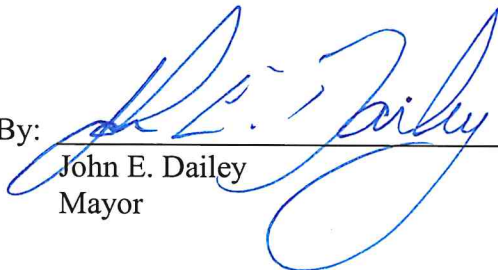
Section 2. City staff are authorized and directed to take any and all further action necessary to effectuate the intent of this Resolution.

Section 3. This Resolution shall take effect March 3, 2025.

ADOPTED by the City Commission of the City of Tallahassee this 15th day of January, 2025.




CITY OF TALLAHASSEE

By: 
John E. Dailey
Mayor

ATTEST:

APPROVED AS TO FORM

By: 
James O. Cooke, IV
City Treasurer-Clerk


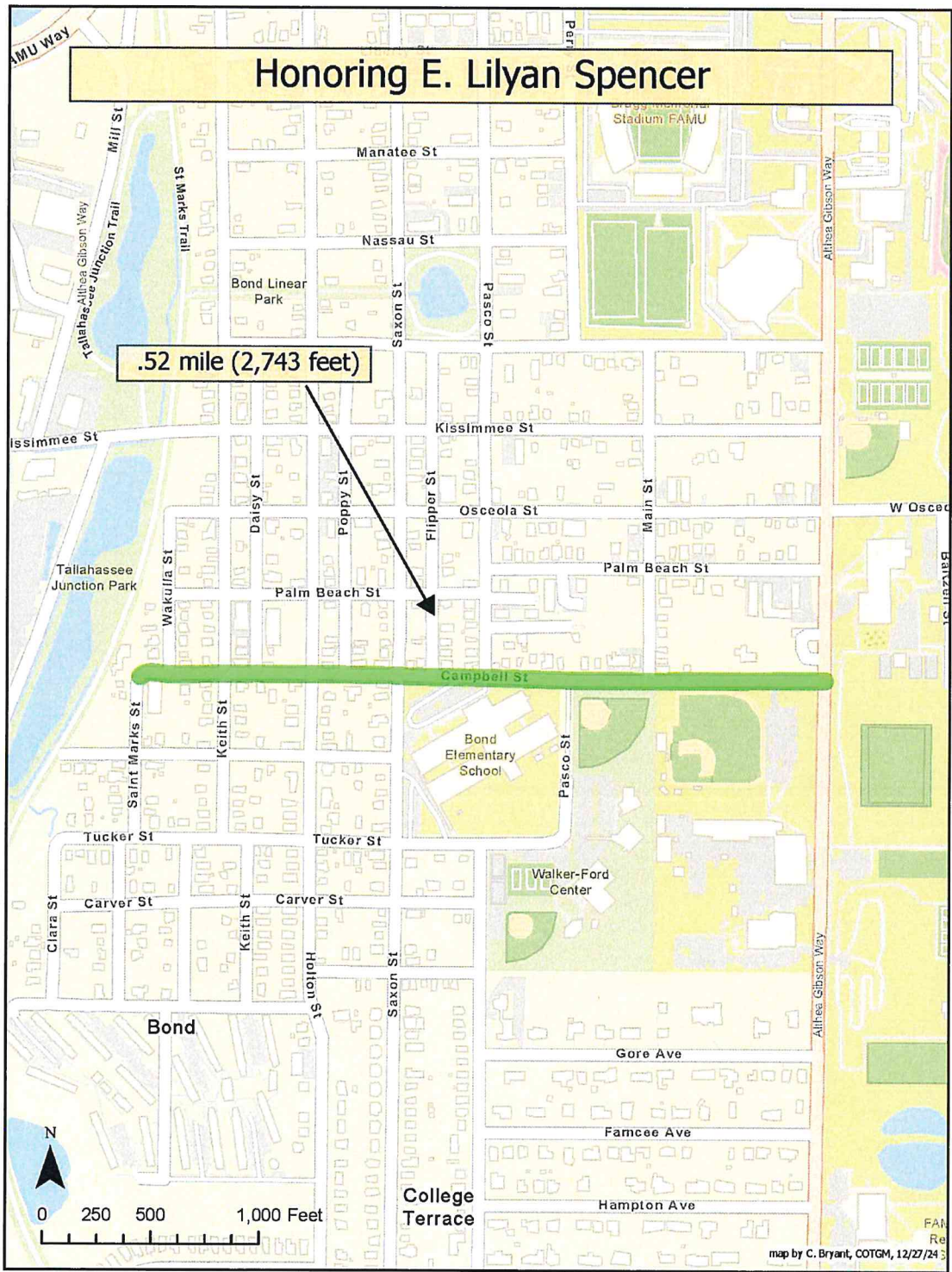
By: 
Amy M. Toman
City Attorney

Exhibit A



RESOLUTION NO. 25-R-03

A RESOLUTION OF THE CITY OF TALLAHASSEE, FLORIDA,
RE-NAMING OKALOOSA STREET FROM KEITH STREET TO
ALTHEA GIBSON WAY TO DR. CAROLYN RYALS WAY
AND PROVIDING AN EFFECTIVE DATE.

WHEREAS, Section 9-98 of the Tallahassee Land Development Code provides for the re-naming of City streets; and

WHEREAS, On November 6, 2024, the City of Tallahassee City Commission requested to re-name the roadway currently known as Okaloosa Street from Keith Street to Althea Gibson Way to Dr. Carolyn Ryals Way as shown on Exhibit A (the “Roadway”); and

WHEREAS, Dr. Carolyn Ryals moved to Tallahassee in 1953 to pursue higher education at Florida A&M University (FAMU); and

WHEREAS, Dr. Carolyn Ryals was a celebrated teacher, business owner, and volunteer; and

WHEREAS, Dr. Carolyn Ryals served the community through roles on the boards of the C. K. Steele Sr. Foundation and the Tallahassee Shelter, and with the Tallahassee Mayor’s Task Force to End Homelessness and the Coalition for Homelessness; and

WHEREAS, Dr. Carolyn Ryals was a fierce champion for education in the community and spearheaded programs like Passion for Reading; and

WHEREAS, Dr. Carolyn Ryals was recognized as a 2016 Silver Star by the Tallahassee Senior Center Foundation; featured in the Tallahassee Community College’s 2010 Cherry Hall Alexander African American History Calendar as one of the Capital City’s most influential African Americans; and awarded the 2004 FAMU Distinguished Alumni Award for Community Service; and

WHEREAS, Dr. Carolyn Ryals passed on September 17, 2024, leaving a legacy of educational excellence in the community and dedication to helping others; and

WHEREAS, the request is to re-name the Roadway to Dr. Carolyn Ryals Way; and

WHEREAS, the City of Tallahassee has reviewed the request and finds that the Roadway should be re-named to Dr. Carolyn Ryals Way.

NOW THEREFORE, BE IT RESOLVED BY THE CITY COMMISSION OF THE CITY OF TALLAHASSEE, FLORIDA:


Section 1. The City Commission hereby declares and re-names the Roadway to Dr. Carolyn Ryals Way.

Section 2. City staff are directed to transmit a copy of this resolution to the United States Post Office, Leon County Development Support and Environmental Management, Tallahassee Police Department, Leon County Sheriff's Office, Emergency Management Agency, Tallahassee Fire Department, and Leon County Emergency Medical Services.

Section 3. City staff are authorized and directed to take any and all further action necessary to effectuate the intent of this Resolution.

Section 4. This Resolution shall take effect March 3, 2025.

ADOPTED by the City Commission of the City of Tallahassee this 15th day of January, 2025.



ATTEST:

By: James O. Cooke, IV
James O. Cooke, IV
City Treasurer-Clerk

CITY OF TALLAHASSEE

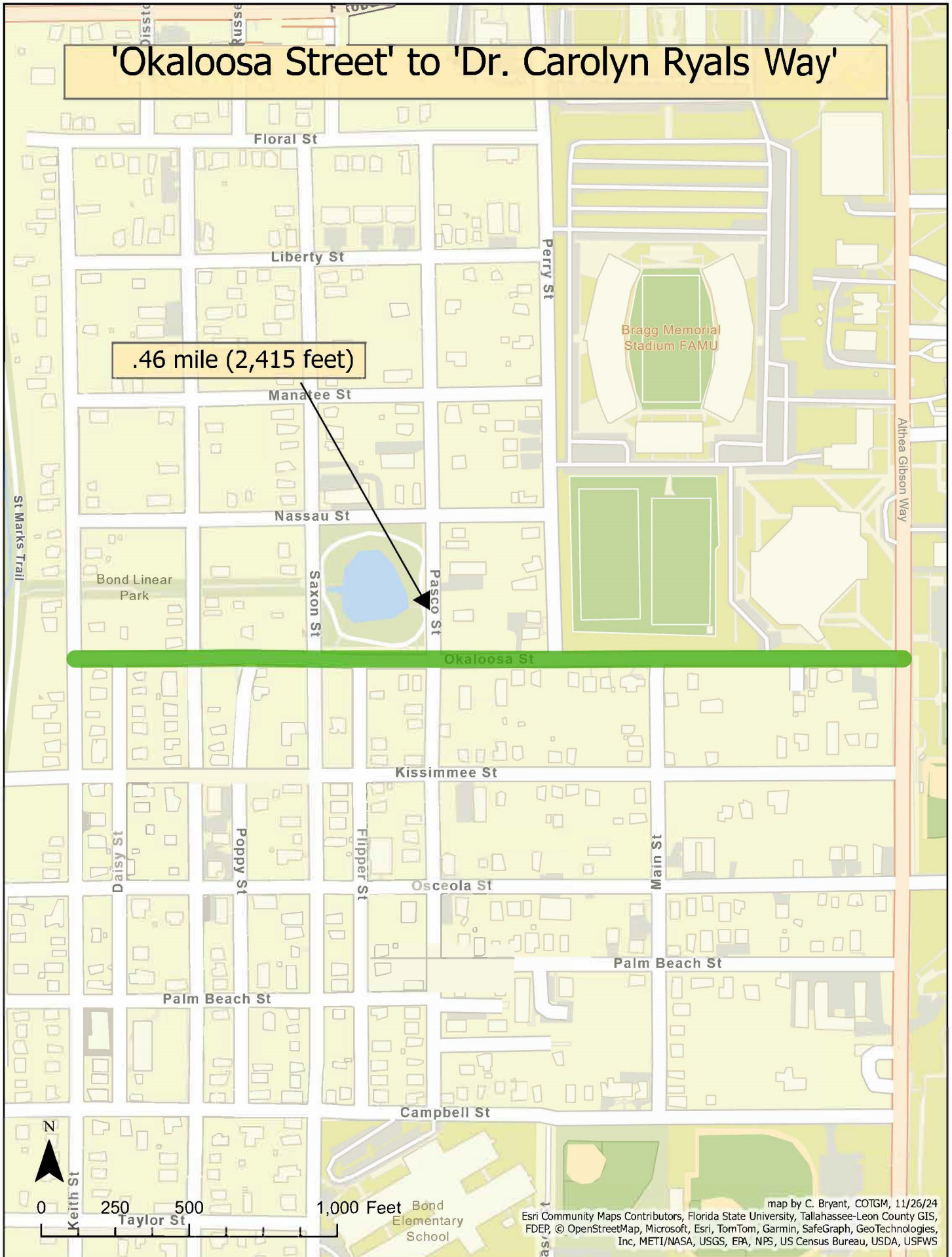
By: John E. Dailey
John E. Dailey
Mayor

APPROVED AS TO FORM:

By: Amy M. Toman
Amy M. Toman
City Attorney

'Okaloosa Street' to 'Dr. Carolyn Ryals Way'

.46 mile (2,415 feet)



RESOLUTION NO. 25-R-04

A RESOLUTION OF THE CITY OF TALLAHASSEE, FLORIDA,
RE-NAMING OSCEOLA STREET FROM SOUTH ADAMS STREET
TO ALTHEA GIBSON WAY TO RUDY HUBBARD WAY
AND PROVIDING AN EFFECTIVE DATE.

WHEREAS, Section 9-98 of the Tallahassee Land Development Code provides for the re-naming of City streets; and

WHEREAS, On December 11, 2024, the City of Tallahassee City Commission requested to re-name the roadway currently known as Osceola Street from South Adams Street to Althea Gibson Way to Rudy Hubbard Way as shown on Exhibit A (the "Roadway"); and

WHEREAS, Rudy Hubbard was born in Ohio in 1946 and moved to Tallahassee in 1974 to serve as the Head Football Coach at Florida A&M University (FAMU) until 1985; and

WHEREAS, Rudy Hubbard played as a running back at Ohio State from 1965-1967 and served six seasons as Ohio State's first Black Assistant Coach; and

WHEREAS, Rudy Hubbard built a winning record of 83-48-3 across 12 seasons with FAMU, leading the Rattlers to consecutive Black College Football National Championships in 1977 and 1978; and

WHEREAS, Rudy Hubbard led the team to win the inaugural NCAA Division I-AA (now Football Championship Subdivision) Football Championship in 1978, which FAMU remains the only historically black college to win; and

WHEREAS, after a coaching hiatus, Rudy Hubbard reappeared on the sidelines of James S. Rickards High School as the head coach from 2008 to 2011; and

WHEREAS, Rudy Hubbard is well-recognized for his coaching career as a 1990 FAMU Hall of Fame inductee, a 2021 College Football Hall of Fame inductee, and a 2021 recipient of Tallahassee's Key to the City; and

WHEREAS, the request is to re-name the Roadway to Rudy Hubbard Way; and

WHEREAS, the City of Tallahassee has reviewed the request and finds that the Roadway should be re-named to Rudy Hubbard Way.

NOW THEREFORE, BE IT RESOLVED BY THE CITY COMMISSION OF THE CITY OF TALLAHASSEE, FLORIDA:

Section 1. The City Commission hereby declares and re-names the Roadway to Rudy Hubbard Way.

Section 2. City staff are directed to transmit a copy of this resolution to the United States Post Office, Leon County Development Support and Environmental Management, Tallahassee Police Department, Leon County Sheriff's Office, Emergency Management Agency, Tallahassee Fire Department, and Leon County Emergency Medical Services.


Section 3. City staff are authorized and directed to take any and all further action necessary to effectuate the intent of this Resolution.

Section 4. This Resolution shall take effect March 3, 2025.

ADOPTED by the City Commission of the City of Tallahassee this 15th day of January, 2025.





CITY OF TALLAHASSEE

By: 
John E. Dailey
Mayor

ATTEST:

APPROVED AS TO FORM

By: 
James O. Cooke, IV
City Treasurer-Clerk

By: 
Amy M. Toman
City Attorney

'Osceola Street' to 'Rudy Hubbard Way'

.46 mile (2,403 feet)



0 250 500 1,000 Feet